

DIVISION 66

The Black Watchmen Archive

CASE FILE
RollingViper

SAE-Ot. : P 777-3213A

Ref. a.979-8*

NT4: z13-L

A 777/3/213


#RV657A

- ATTN: AGENT Wheeler -

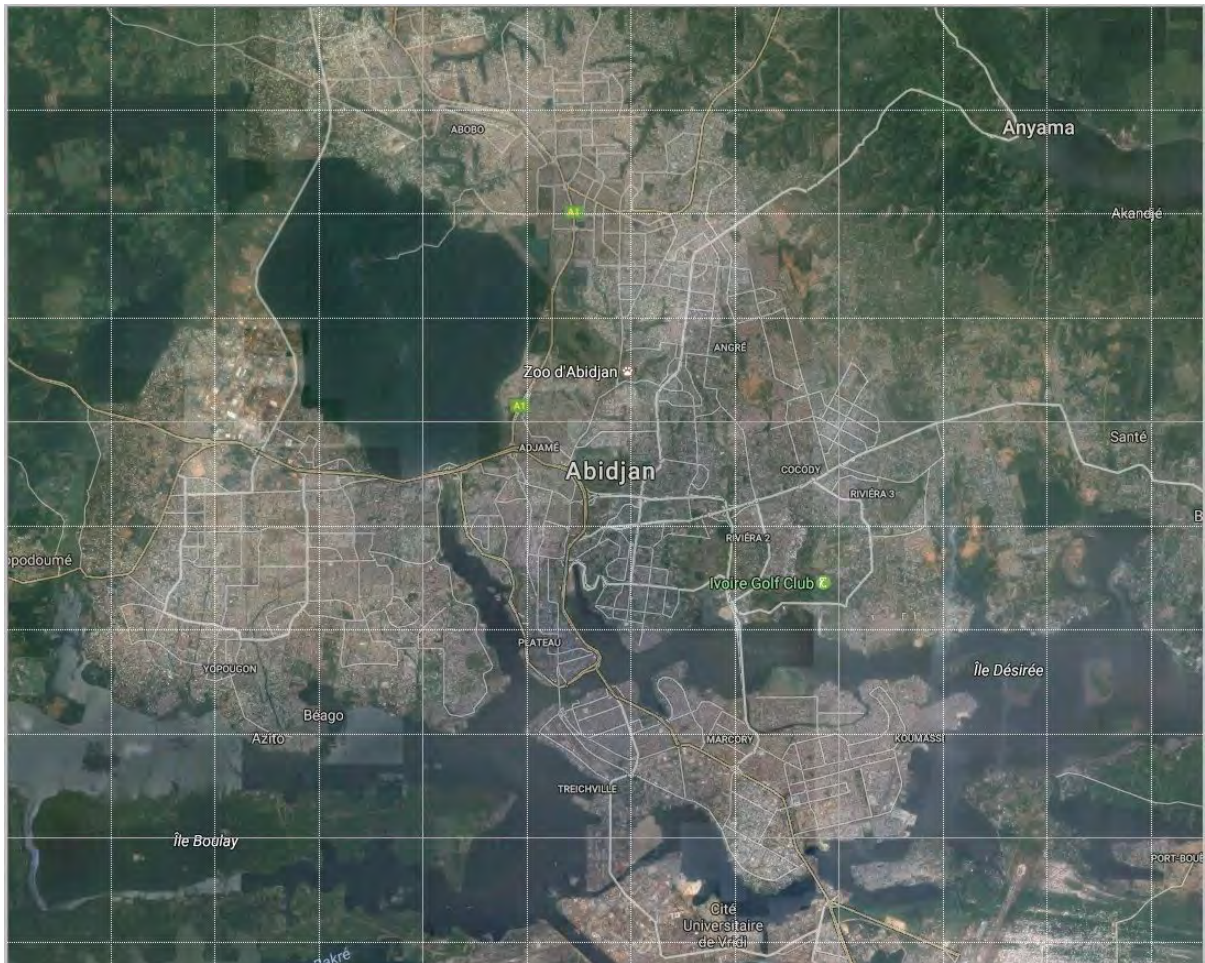
Abidjan, Ivory Coast
Durban, Republic of South Africa
Kaduna, Nigeria
Maiduguri, Nigeria

Abidjan

Satellite View



10x10 grid Abidjan



Another satellite Abidjan view

Mapping of Internet Cafés

As Abidjan is one of the major hubs for cybercrime activities in Africa most of the internet access points are hidden (see article of Al-Jazeera below) and not advertised.

Presence of PLCC (Plateforme de Lutte Contre la Cybercriminalité:

<http://cybercrime.interieur.gouv.ci/>) and ARTCI (Autorité de Régulation des Télécommunications de Cote d'Ivoire) keep them underground.

Also see <http://www.biztechafrika.com/article/401-internet-cafes-registered-ivory-coast/9400/>
<https://www.google.com/maps/d/u/0/edit?mid=1-ltvNfOVh5tRyINi5bLCNTkpTCk&ll=5.331452123259715%2C-3.97808332587897&z=13>

Investigation of HVTs

Compilation of **HVTs** (political, military, finances/corporations, infrastructure, culture and media) and possible internet access points (internet cafés, restaurants, bars, universities, Regus office sharing) as a google map - free to edit:

<https://drive.google.com/open?id=1-ltvNfOVh5tRyINi5bLCNTkpTCk&usp=sharing>

All internet cafés of https://drive.google.com/file/d/0B_7_C-fLaVR1VnljeThRbjktWfK/view are now included.

Here is the study of the **HVT**:

https://docs.google.com/document/d/1k_rH6j-G3FznBfllGEoTH73imacWuYTJ4QoCxZ446_Q/edit?usp=sharing

The **RDV Cyber Café** is in proximity of **La Poste**, **Consulat De Chine**, **ONEP CI** (Office nationale de l'eau potable), **Bridge Bank Group** and the **Organisation Mondiale de la Santé** (W.H.O.). Also the **National Democratic Institute** and **United Nations High Commissioner for Refugees** could be HVTs in reach of this Cyber Café..

The **Yehiya** is in the vicinity of the **Guaranty Trust Bank Angré 8e tranche**, **Bridge Bank Group**, **La Poste** and **Consulat De Chine**.

Cyber Honneur could be a threat to broadcasting **RTI** (Radiodiffusion Télévision Ivoirienne), **Ecobank Vallon Rue des Jardins** and the **Central office of anti-cybercrime organization PLCC** (address via their Facebook-Page:

<https://www.facebook.com/pages/Plcc-Plateforme-de-Lutte-Contre-la-Cybercriminalit%C3%A9/473466202664614?fref=ts>

Recommendation of focus on district “**Plateau**” with **Presidential palace**, **Assemblée national**, **embassies**, and **Headquarters of Emirates Airlines** and **South African Airlines** and the **Bank of Africa**). Possible access points are:

- **Regus Officesharing** (www.en.ivorycoast.regus.com) for the **Embassy of Canada**
- **Jimmy Communication** for the **Société Ivoirienne Des Banques (SIB)**, **GTBANK adjamé**
- **Chez Georges Resto** (<https://en.wikivoyage.org/wiki/Abidjan>) for **CEPICI** (Centre de Promotion des Investissements en Côte d'Ivoire)

In district **Marcory** the **Société Africaine de Cacao** is surrounded by multiple possible Internet Access Points (**Restaurants Parkers Place**, **Le bar blanc**, **Le code barre**).
No Mars bars for Agent Msika?

In district **Cocody** the **Cyber ESPACE-KL** is in the vicinity of the **Military base of the 1er Bataillon d'Infanterie**. See

<http://www.worldofinternetcafes.de/detail-des-internetcafe-4261.php>

Also the access points **Les Hauts de la palmeraie**, **Cyber Biz Café**, **Cybercafé Neo** and **the Abidjan Business Center**

<https://de.foursquare.com/v/business-center/52908d9e498e66f48c41e802>) are surrounding this military base.

Also in district **Cocody** the **Guaranty Trust Bank Angré 8e tranche**, **Bridge Bank Group**, **La Poste**, **Consulat De Chine**.

Key Suspects

See 2010-11 civil war https://en.wikipedia.org/wiki/Second_Ivorian_Civil_War. President Laurent Gbagbo ousted and arrested by French backed opposition and on trial in the Hague, however his prime minister Gilbert Aké as released without trial in 2012

See **Congrès Panafricain des Jeunes et des Patriotes** and **Ivorian Popular Front**

Article of decentralized cybercrime in Abidjan (Al-Jazeera from 2014):

<http://www.aljazeera.com/news/africa/2014/08/cracking-down-cybercrime-ivory-coast-20148279503515697.html>

See Plateforme de Lutte Contre la Cybecriminalité (PLCC) <http://cybercrime.interieur.gouv.ci> for current arrests:

17.12.2016:

<http://cybercrime.interieur.gouv.ci/?q=article/une-bande-de-jeunes-presumes-maitres-chanteurs>

13.12.2016:

<http://cybercrime.interieur.gouv.ci/?q=article/suspect%C3%A9-dusurpation-didentit%C3%A9-il-tente-descroquer-ses-correspondants>

Last terrorist's field operations:

13.03.2016

https://en.wikipedia.org/wiki/2016_Grand-Bassam_shootings

Criminal organizations: **[Al-Qaeda in the Islamic Maghreb](#)** and **[Al-Mourabitoun](#)**

ISPs

ISP	IP adresses	Percent
Cote d'Ivoire Telecom	42238	52.44 %
MTN COTE D'IVOIRE S.A	16384	20.34 %
AF NET Internet Services	8192	10.17 %
Arobase Telecom	7680	9.53 %
ISP cote d'ivoire	3744	4.65 %

Internet Backbone

ACE, SAT-3 and WACS

Air Routes



DESTINATIONS SERVED IN DIRECT FLIGHTS

- ACCRA Ghana
- ADDIS ABABA Ethiopia
- ALGIERS Algeria
- BAMAKO Mali
- BEYROUTH Lebanon
- BISSAU Guinea Bissau
- BOBODIOULASSO Burkina Faso
- BRAZZAVILLE Congo Popular
- Brussels, Belgium
- CAIRO Egypt

- CASABLANCA Morocco
- CONAKRY Guinea
- DAKAR Senegal
- DOUALA Cameroon
- DUBAI United Arab Emirates
- FREETOWN Sierra Leone
- ISTANBUL, Turkey
- JOHANNESBURG AF. from South
- KIGALI Rwanda
- KINSHASA DRC
- LAGOS Nigeria
- LIBREVILLE Gabon
- LOME Togo
- MALABO Guinea Eq.
- MONROVIA Liberia
- NAIROBI Kenya
- NIAMEY Niger
- NOUAKCHOTT Mauritania
- N'DJAMENA Chad
- OUAGADOUGOU Burkina Faso
- ORLY France
- PARIS CDG France
- POINTE NOIRE Republic of the Congo
- TUNIS Tunisia
- YAOUNDE Cameroon

DESTINATIONS SERVED BY CONNECTION (in correspondence)

- BANJUL
- CHINA
- UNITED STATES
- SAO PAULO
- TRIPOLI

For more information we advice to see the [arrivals](#) and [departures](#) schedule.

Durban

Satellite View



10x10 grid by Kubillium

Note that airport and the Westcreek mall are quite far off the inner city.

Investigation of HVTs

[Investigation of vulnerable HVTs \(GPS, elevation\).](#)

Mapping of Internet Cafes

[Here](#) you can find Mapping of internet cafes in proximity to HVTs (Provided by BPotatoes). Assistant Agent JingleJangle has pointed out that this map may be very similar to the [Speedinet coverage maps](#).

[Newly formatted and filtered map for HVTs and Internet Cafes. Free editing is available to add more if needed.](#) (Provided by Bruteforce123)

Key Suspects

Suspects:

In August 2016 it was reported that there had been at least twenty political assassinations in the run up to the local government elections on the 3rd of August that year, most of them in KwaZulu-Natal.

Political assassinations have often been ascribed to battles around patronage within the ruling [African National Congress](#).

In June 2013 [Abahlali baseMjondolo](#), an autonomous shack dwellers' movement in [Durban](#), claimed that the murder of [Nkululeko Gwala](#), a local leader in the organisation, was a political assassination. (From Wikipedia)

We have determined [Abahlali baseMjondolo](#) to be a prominent suspect in this case, they have done political attacks in durban recently and are vocally against the [new mayor](#).

below are some recent assassinations:

- Sikhosiphi Bazooka Rhadebe, Chairperson of the chairman of the Amadiba Crisis Committee, Mbizana, Eastern Cape, 2016
- Nontsikelelo Blose, SACP activist, KwaZulu-Natal, 2016

The organization was involved in the Attack at Kennedy Road back in 2009, according to a few references the leadership went into exile. The organization has a head office, at least assumed to be head office in Durban located at 351 Doctor Pixley Kaseme Street in Suite 517-20 Tower B. Current documents located regarding the organization:

- <https://web.archive.org/web/20150905220900/http://www.sds.ukzn.ac.za/files/RR%2083%20Chance.pdf> (related to Kennedy Road attack)
- <https://web.archive.org/web/20150905220900/http://www.sds.ukzn.ac.za/files/RR%2083%20Chance.pdf> (related to Kennedy Road attack)
- https://wikileaks.org/plusd/cables/10DURBAN3_a.html
- https://wikileaks.org/gifiles/docs/34/3468914_pambazuka-news-349-kenyans-must-seize-democracy-for.html
- https://wikileaks.org/gifiles/docs/51/5102860_-africa-africa-intsum-ng-za-ao-zm-ke-100610-.html
- https://wikileaks.org/gifiles/docs/21/2109429_-os-south-africa-us-gv-us-compared-s-africa-s-anc-to.html

The organization has a website located here: <http://abahlali.org/>

List of notable members:

- Louise Motha (co-ordinator)
- Shamita Naidoo (chairperson)
- Mnikelo Ndabankulu (spokesperson until 2014, left citing undemocratic practices)
- Zodwa Nsibande (general secretary)
- Mzonke Poni (former chairperson, was arrested back in June 1 2009, case against him was dropped)
- S'bu Zikode (former founding president of AbM)
- Philani Zungu (Deputy president in 2006 and 2007)

For reference purposes, a kmz file (Google Earth) was made with cafes and HVTs near the AbM office incase it's needed in the future. Located here:

<https://www.dropbox.com/s/j44oo384cc5lo1i/Operation%20Rolling%20Viper.kmz?dl=0>

[The Numbers Gang](#) notorious prison gang, unlikely but still noteworthy

Abahlali baseMjondolo

Johan Booysen and the Cato Manor Death Squad, court appearance for >20 members delayed until 2017

Robert McBride and other police chiefs reporting to have evidence about each other's corruption

Organized Crime:

Aspiring Chinese Triad members use the name 'Blue Lanterns' are known to operate out of Durban from those members homes. Primary involvement appears to be illegal narcotics and illegal abalone poaching and smuggling

Numbers gangs, most notably the 28's is based within the prison system, and Durban is the location a large prison complex, Westville Prison, KwaZulu-Natal.

Addendum From Agent jrod

Having noticed the trend when the riots broke out near internet cafes so it just seems logical that this is not so much as a guided terrorist attack but unguided unmaned dumbfire based infection vector aimed at providing either a test point or a ground zero for this Virus.

The theory that this is a BlueCrush Styled virus is based on the idea that the riots all originate in a Cyber Cafe or related enviroment

Given the active riots took place AWAY from HVT but where in their area it is assumed that the HVT are the spawn points for this Virus. Currently have no intel to support a link of this Virus to known rival agencies or hostile nations.

Further Analysis of initial briefing documents has led to additional supportive evidence that this is a Cyber based vector as the logistics required to initiate a riot mobs of that number in cities that use the cyber cafe's as their initial point is nearly impossible to undertake. Given this conjecture the idea that it is a Internet Virus that can induce madness/rage would make the most sense given the current circumstance.

(Jimbo9) "In October 2015, the government launched the National Cybersecurity Hub to combat cyber crime by collaborating with the private sector and civil society on cyber security-related incidents in South Africa. According to the South African Minister of Telecommunications, in 2013 "South Africa was number three in the world in phishing incidents." The National Cyber Security Hub at the Council for Scientific and Industrial Research (CSIR) reported that in October 2015 alone, 6,000 attempted cyber attacks against South African critical infrastructure, Internet service providers, and businesses were detected, with 2,000 of those attacks against critical infrastructure sites."

- it seems there is quite a lot of cyber attacks going on in South Africa, which makes agent jrod's scenario highly possible (and making the possible perpetrator well hidden amongst other cyber attacks and intrusions, since cyber cafes are not considered critical infrastructure)

ISPs

We have determined that the two major providers for this area are [Speedinet](#) and [Neotel](#).

Internet Backbone

This area has several backbones, including Seacom and SAex, but our research has determined that EASSy is the main one for this region.

Air routes

Flight Maps:

Attached are the flight routes for King Shaka International Airport in Durban, for outgoing domestic and international routes (by rockbracken). Here are the [international](#) and [domestic](#) maps.

Kaduna

Satellite View



Mapping of Internet Cafés

Jimenda Internet Cafe, C16, Post Office Road, Sabon Tasha, Kaduna South

Interface Cybercafe, By Unguwan Sunday Junction, Kaduna South

Hephzibah Computers, Abuja Road

Infotech Computers & Communications Ltd. ITCC, Yakubu Gowon Way

Immanuel Cyber Cafe, No. 78, Namso Steet, Television

Fast Link Cyber Cafe, Opp. Post Office, PZ Area, Zaria

Vulnerable HVTs

Keystone Bank, A 235 (GPS: 10.45056, 7.4599; Elevation: 624 m | Nearby Cafe in 100m)

Community Microfinance Bank (10.45009, 7.45709; 626 m | 390m)

Stanbic IBTC Bank, A 235 (10.45037, 7.45227; 620 m | 630m)

MicroCred MFB, Sabo CCP, 30, Kachia Road by Sabo Bridge (10.45027, 7.45193; 619 m | 660m)

First City Monument Bank, (10.45035, 7.45151; 620 m | 660m)

Federal Secreteriat, Zaria Road, P.M.B 2059, State, Zaria Road (10.51097, 7.42889; 601 m | 160m)

Zenith Bank, Q2, Kano Road (10.51555, 7.42909; 608 m | 700m)

First Bank of Nigeria and nearby branches, NJ* Junction Rd (10.50542, 7.42738; 587 m | 430m)

State Secretariat, Yakubu Gowon Way (10.52253, 7.44154; 617 m | 160m)
Unity Bank, Independence Way (10.52151, 7.4397; 613 m | 190m)
Central Bank of Nigeria, Yakubu Gowon Way (10.52283, 7.43459; 612 m | 2 cafes in 700m)
Enterprise Bank, Bank Road (10.53716, 7.42826; 623 m | 50m)
Mainstreet Bank, Ahmadu Bello Way (10.52168, 7.43012; 606 m | 280m)
First Bank of Nigeria, Yakubu Gowon Way (10.5222, 7.43394; 606 m | 2 cafes in 700m)

Key Suspects

Yan Shara a street gang
Boko Haram.
Nasir el-Rufa and his supporters (made a open statement that he supported terrorists in the region
Fulani insurgents

ISPs

TS2 SPACE
ipNX
Spectranet
Coollink Limited
Hyperia
Syscomptech
Businesscom Networks
Cobranet
MainOne
Qantsat
Mobitel

Internet Backbone

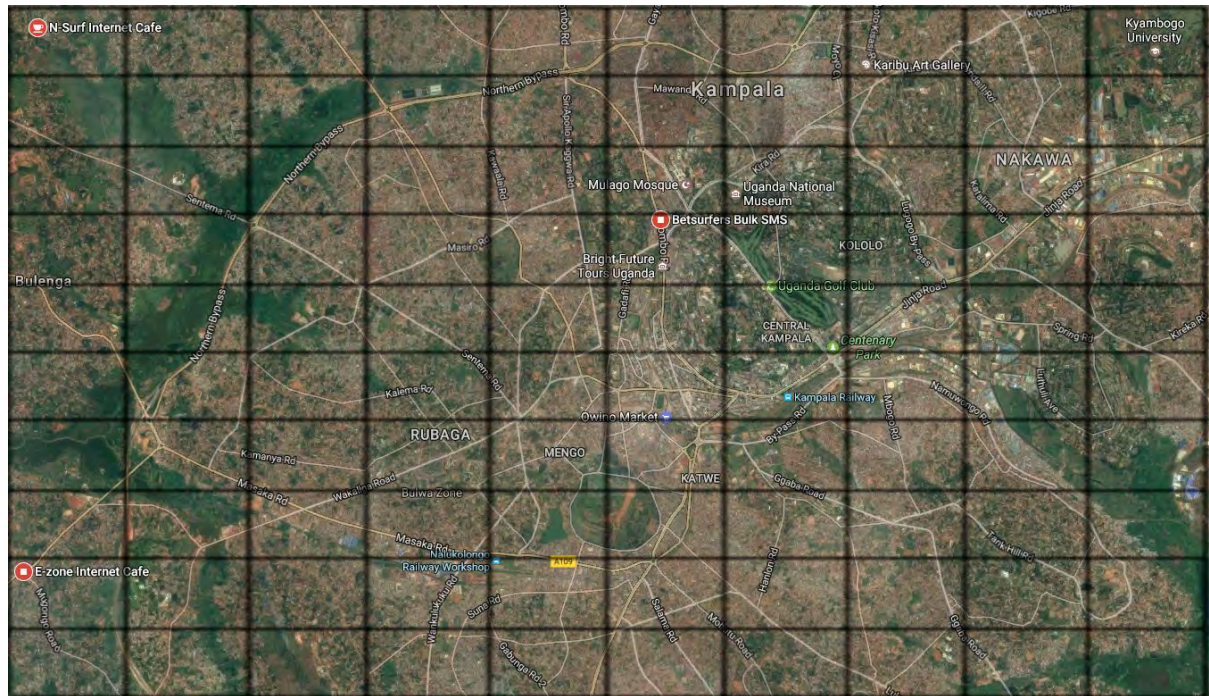
Backbone Connectivity Network Ltd
Multi-Links Telecommunications Co Ltd
Suburban Telecoms

Air Routes

Airlines	Destination
Arik Air	Lagos
Aero Contractors	Lagos
Azman Air Services Ltd	Lagos

Kampala

Satellite View



Internet Cafés

Homeplaces internet cafe -- 0.3135305,32.5786833

cimel internet cafe -- 0.3128621,32.5776239

E-zone Internet Cafe -- 0.2923971,32.4986583

TUKOnet Café -- 0.2826623,32.5640332

Betsurfers Bulk SMS -- 0.3326092,32.5715484

Vulnerable HVTs

HVT:

National Social Security Fund - .31367,32.58243 at 1196m/3922ft

Bank Of Baroda - Head Office -- .31271,32.58189 at 1187m/3894ft

High Court -- .031528,32.5799 at 1209m/3966ft

East African Development Bank - 0.3147990,32.5801340 at 1206m/3957ft

The imperial Casino - 0.3161130,32.5845480 at 1205m/3955ft

Kasangati Orphans fund Society - 0.3141880,32.5815950 at 1198m/3932ft

Finland Embassy - 0.3141880,32.5815950 at 1198m/3932ft

Central Bank of Uganda - 0.3128890,32.5834970 at 1186m/3890ft

Uganda Post Office - 0.3137060,32.5811150 at 1192m/3911ft

Crane Bank Head Office - 0.3139812, 32.5767471 - 1186m/3890ft

Stanbic Bank

KCB Bank Uganda - 0.3126496, 32.5767121 - 1161m/3808ft
Cairo International Bank - 0.3132701, 32.5779242 - 1173m/3847ft
Consulate of the Republic of Eritrea - 0.3131222, 32.5778264 - 1176m/3859ft
ABC Capital Bank - 0.3157554, 32.5716976 - 1167m/3829ft
Barclays Bank
Tropical Bank - 0.295208, 32.5700989 - 1177m/3860ft
UGIS (Immigration Services) - 0.3146315, 32.5807502 - 1203m/3948ft
Housing Finance (private bank)
Desert Exchange - 0.3130686, 32.57858 - 1186m/3890ft
United Bank of Africa --
Radio One (local radio station) - 0.3131478, 32.5775292 - 1174m/3853ft
UMEME Power Regional Office, Park Royale Tower - 0.3183505, 32.5753295, 1192.94 m
(The above has been the site of protests and rioting at various times in the past -
https://en.wikipedia.org/wiki/Umeme#Protests_and_rioting)
UNICEF (UN Children's Fund) - 0.3185114, 32.5768745, 1206.28 m

Key Suspects

Boko Haram - Sep 26: encounter between boko haram terrorists and nigerian army. This was 24h after a firefight in Borno Situation said to have returned to normalcy
(source: <http://www.vanguardngr.com/2016/09/soldiers-killed-wounded-boko-haram-maiduguri-encounter>)

Al Shabaab & Al Qaeda in East Africa - Both are active in Uganda, though their ability to strike has waned somewhat it seems (maybe, not sure).
(source: <https://www.osac.gov/pages/ContentReportDetails.aspx?cid=19707>)

The Allied Democratic Forces (ADF) terrorist group made incursions into western Uganda along the Muzizi River, near Semliki National Park in Bundibugyo district. A military response resulted in the killing/capture of ADF fighters. The government, which believes the ADF has links to Muslim extremists, continues to monitor the group closely.

The largest international terrorist threat comes from the Somali al-Shabaab and al-Qai'da East Africa (AQEA). The threat stems in part from Uganda's support of the African Union Mission in Somalia (AMISOM).

The 2013 terrorist attacks at the Westgate Mall in Nairobi, Kenya, and the al-Shabaab cell that was disrupted in the midst of an imminent attack in Kampala on September 13, 2014, are stark reminders that the threat is ever-present.

Apart from a high terrorism menace, there seem to be no big crime syndicates, organized crime appearing to be on a small scale such as two or more people planning and executing pickpockets, vehicle robberies, vehicle vandalism and other petty crimes.

ISPs

MTN Uganda

Internet Backbone

EASSy

Air Routes

Kampala Airport (Kololo Airstrip/Independence Park): Technically still exists but it largely redundant. No longer serviced by the Uganda Civil Aviation Authority. Incapable of accommodating fixed wing aircraft. Unlikely to be involved in any off-the-books flights for this reason, however it can still accommodate helicopters.

Entebbe International Airport: Main airport servicing Kampala, 25 miles from the business district.

Air Routes and Associated Airlines:

Passenger Services

Brussels Airlines -	<i>Brussels</i>
Eagle Air -	(Commercial) <i>Arua, Yei</i> (Charter) <i>Apoka, Ishasha, Kasese, Kisoro, Mweya, Pakuba, Semliki, Soroti</i>
Egypt Air -	<i>Cairo</i>
Emirates -	<i>Dubai-International</i>
Ethiopian Airlines -	<i>Addis Ababa</i>
Etihad Airways -	<i>Abu Dhabi</i>
Fastjet -	<i>Dar es Salaam, Kilimanjaro</i> (Both recently cancelled)
fly dubai -	<i>Dubai-International</i>
Fly-SAX -	<i>Nairobi-Jomo Kenyatta</i>
Golden Wings -	<i>Juba</i>
Kenya Airways -	<i>Bangui, Kigali, Nairobi-Jomo Kenyatta</i>
KLM -	<i>Amsterdam</i>
Qatar Airways -	<i>Doha</i>
RwandAir -	<i>Kigali, Juba, Nairobi-Jomo Kenyatta</i>
South African Air -	<i>Johannesburg-OR Tambo</i>
Turkish Airlines -	<i>Istanbul-Ataturk</i>
United Airlines -	<i>Adjumani, Arua, Gulu, Nebbi, Moyo, Pakuba</i>

Specialised Passenger Services

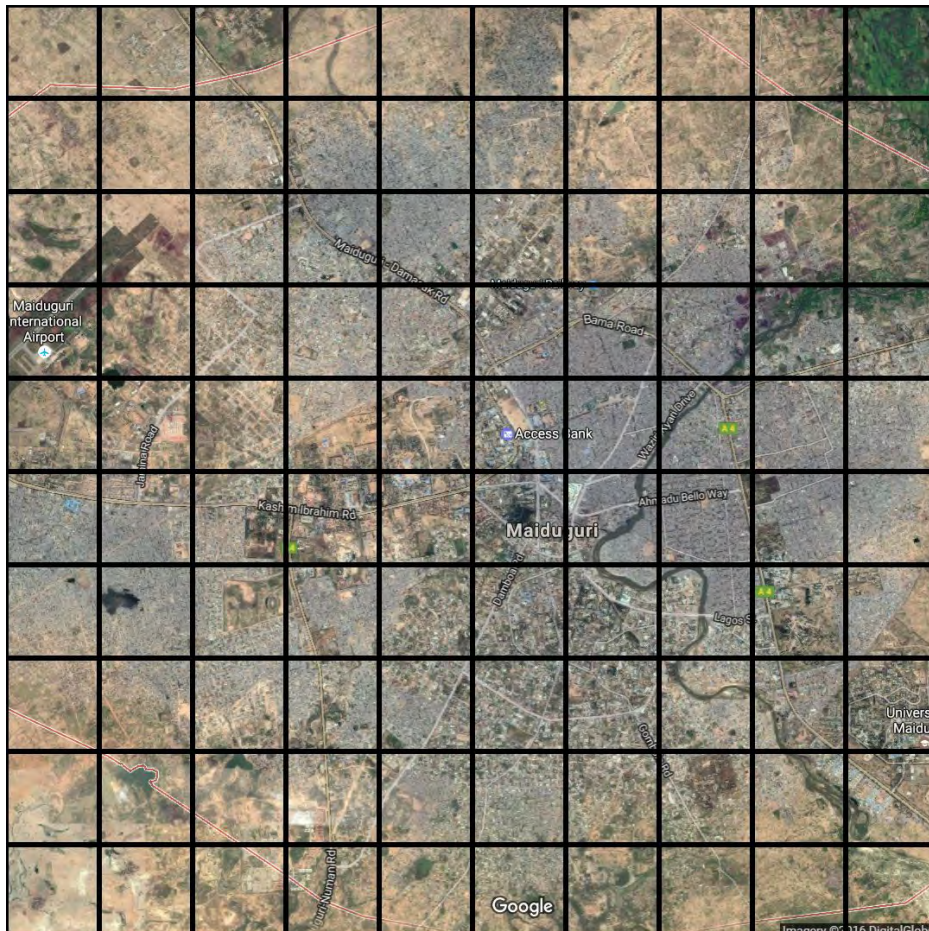
UN Humanitarian Air Service - *Bunia, Goma, Juba, Kisangani, Lubumbashi*

Cargo Services

Astral Aviation - *Nairobi-Jomo Kenyatta*
BidAir Cargo - *Johannesburg-OR Tambo*
Chapman Freeborn - *Johannesburg-OR Tambo, Nairobi-Jomo Kenyatta, Ostend/Bruges*
EgyptAir Cargo - *Cairo Sharjah*
Emirates SkyCargo - *Dubai-Al Maktoum*
Ethiopian Airlines - *Addis Ababa*
Etihad Cargo - *Abu Dhabi*
Martinair - *Amsterdam*
Qatar Air Cargo - *Brussels, Kigali, Doha*
South African Air Cargo - *Nairobi-Jomo Kenyatta, Johannesburg-OR Tambo*
Turkish Airlines Cargo-*Istanbul-Ataturk, Nairobi-Jomo Kenyatta*
Uganda Air Cargo - *Dubai-International, Frankfurt, Johannesburg-OR Tambo*
UN Humanitarian Air Service - *Rome-Fiumicino*

Maiduguri

Satellite View



Needed to zoom out so much for the airport and university on the upper left and lower right
Link to photoshop file with grid (you can just replace the picture in one of the layers):

<https://www.dropbox.com/s/he2ltlpnb2yr6w4/SatView.psd?dl=0>

Vulnerable HVTs

A few of them marked on the linked document.

Map of Internet Cafes

<https://www.google.com/maps/d/u/0/edit?mid=1O3fbUilSqaEXTjJXpMGe8A9DLIs&ll=11.82597119725089%2C13.154684019140632&z=13>

Recent Events

<http://zeenews.india.com/tags/maiduguri.html>

Main source is above link.

Most recent is suicide bombing on Nov. 18

http://zeenews.india.com/news/africa/suicide-bombers-kills-two-in-northeast-nigerias-maiduguri_1951072.html

Newest entry is Nov 18.

Key Suspects

-

Boko Haram

- Sep 26: encounter between boko haram terrorists and nigerian army. This was 24h after a fire fight in Borno Situation said to have returned to normalcy

(source: <http://www.vanguardngr.com/2016/09/soldiers-killed-wounded-boko-haram-maiduguri-encounter>)

- Oct 29: two suicide bombers, both female, around 6AM. They tried to use a fuel tanker to increase the magnitude of explosion, but a car came in between - 9 dead. Article also mentions another car bomb 17 days prior, Oct 12 (outskirts of city), killing 10. Boko Haram seems to be hitting easy targets. (source:

<http://www.pmnewsnigeria.com/2016/10/29/breaking-2-suicide-bombers-kill-8-in-maiduguri/>)

- The nigerian president Muhammadu Buhari doesn't fight against them and their leader Abu Musab al-Barnawi. Seems he preferred to focus on Jihadists than Boko Haram which continues to cause victims. (source: <http://ilcorsivocorsaro.it/nigeria-sconfitta-boko-haram/>) (agent seiren)

- Don't know if important but yesterday was Muhammadu Buhari's birthday

(https://twitter.com/MBuhari?ref_src=twsrc^google|twcamp^serp|twgr^author)

- Maiduguri is the "birthplace" of Boko Haram

Source: (http://www.nytimes.com/2016/06/30/world/africa/boko-haram-nigeria-maiduguri-bitsofborno.html?_r=0)

Other Mafia Groups

Several small groups are running rampant in Nigeria, and by extension Maiduguri, but only one other than Boko Haram seems to be large enough to produce something on this scale: The Black Axe, a black-supremacist cult disguised as the black welfare group the Neo Black Movement of Africa.

ISPs

Top 10 Internet Service Providers in Nigeria (March 2012)

Rank	Internet Service Provider (ISP)	Broadband Speed(s)
1	Netcom Africa Limited	18.12 Mbps
2	ipNX Nigeria Limited	2.82 Mbps
3	Gateway Telecoms Integrated Services Limited	1.46 Mbps
4	MTN Nigeria	1.13 Mbps
5	Cobranet Limited	1.05 Mbps
6	EMTS Limited/Etisalat Nigeria	0.94 Mbps
7	Globacom Limited	0.94 Mbps
8	Swift Networks Limited	0.79 Mbps
9	Mobitel Nigeria Limited	0.75 Mbps
10	Multi-Links Telecommunications Limited	0.71 Mbps



*Data as at March 11, 2012
Source: NetIndex by Ookla*

I've found this old list about major isp (agent seiren)

Internet Backbone

SAT-3/WASC (SAT-3) <https://en.wikipedia.org/wiki/SAT-3/WASC> - Found by agent x0m

Air Routes

Airlines and destinations [\[edit \]](#)

Airlines	Destinations
Med-View Airline	Abuja
Azman Air	Abuja, Kano, Kaduna, Yola, Lagos

https://en.wikipedia.org/wiki/Maiduguri_International_Airport



<http://www.flightstats.com/go/FlightStatus/flightStatusByAirport.do?airportCode=MIU&airportQueryType=0>

Departure/Arrivals Tracker - Found by agent x0m

- I think it's important to see that from Maiduguri you can reach cities like New York or London or Johannesburg easily going through Abuja and Lagos
(<http://www.nigeria.to/airlines/Arik-Air/images/arik-air-route-map.jpg>) agent seiren.

Addendum

the issue with the team tracking the HVT surrounded by internet cafe's is due to a BlueCrush like virus that can infect people not systems.

noticed the trend when the riots broke out near internet cafes so it just seems logical that this is not so much as a guided terrorist attack but unguided unmaned dumbfire based infection vector aimed at providing either a test point or a ground zero for this Virus.

Given the active riots took place AWAY from HVT but where in their area it is assumed that the HVT are the spawn points for this Virus. Currently have no intel to support a link of this Virus to known rival agencies or hostile nations.

Further Analysis of initial briefing documents has led to additional supportive evidence that this is a Cyber based vector as the logistics required to initiate a riot mobs of that number in cities that use the cyber cafe's as their initial point is nearly impossible to undertake. Given this conjecture the idea that it is a Internet Virus that can induce madness/rage would make the most sense given the current circumstance.